

PLANO DE AERODROMO
OACI

13°32'08.60"S
71°56'19.61"W


ELEV 10860 FT

TWR 118.1 MHZ
SUPERFICIE 121.9 MHZ

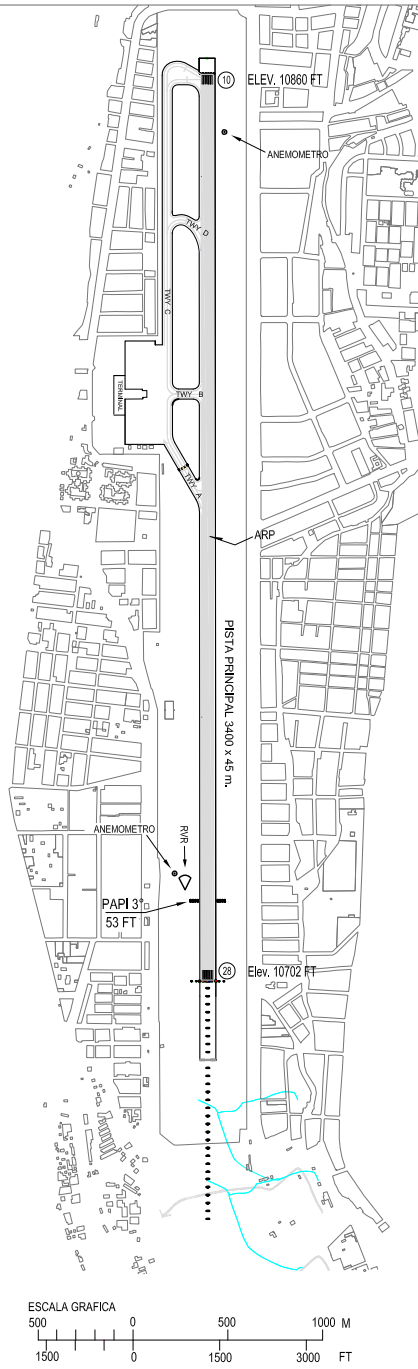
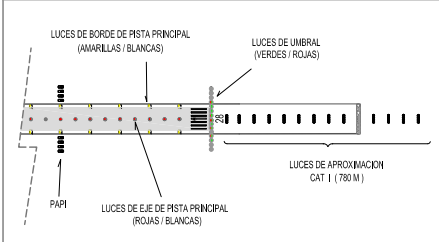
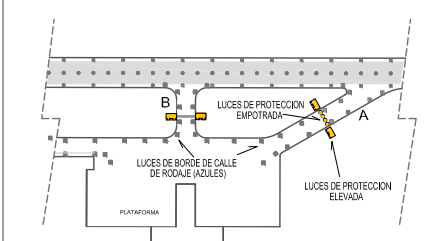
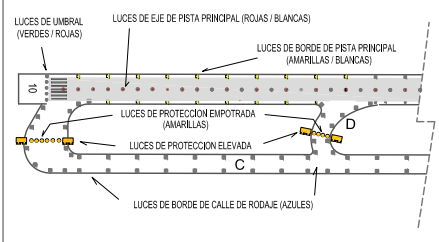
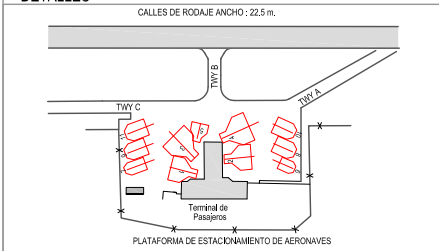
CUSCO/INTL Teniente FAP
Alejandro Velasco Astete

RWY	DIRECCION	THR	RESISTENCIA: RWY y TWY PCN 45/F/C/X/T
10	101°	13°32'02.89"S 071°57'15.80"W	Plataforma PCN 49/R/C/X/T
28	281°	13°32'14.31"S 071°55'23.397"W	

ELEVACIONES EN PIES Y DIMENSIONES EN METROS
LAS MARCAS SON MAGNETICAS



DETALLES



CAMBIOS: COORD RWY 28